


BRIZE

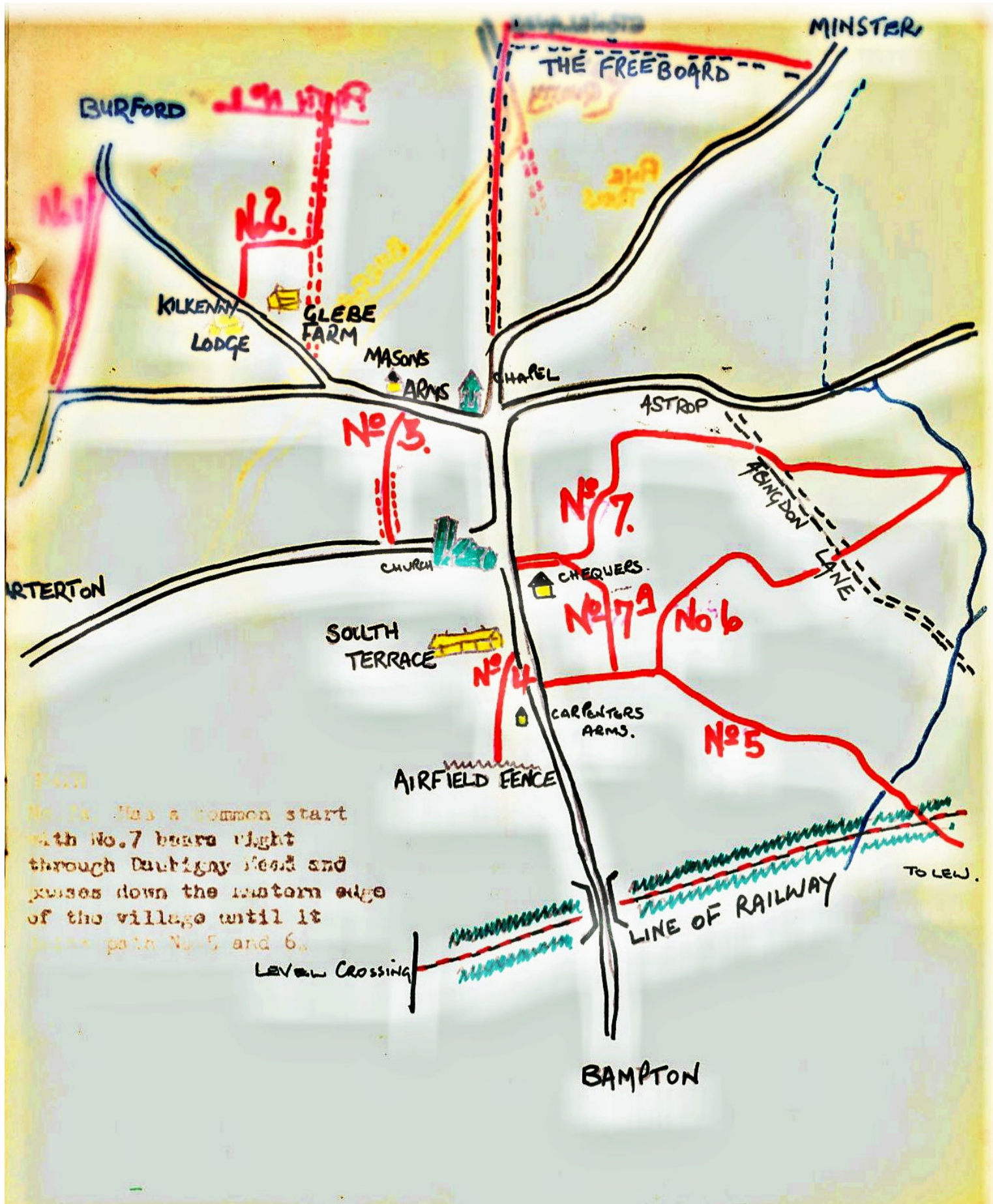
NORTON



FIELD PATHS

FIELD PATHS - Where are they?

- PATH No. 1. Bridleway from Stonelands Burford Road to Kilkenny Lane. Starting close to the stone wall where the rock strata can be seen it follows an open track which may well have been an ancient road. As it nears Kilkenny Lane it follows Parish Boundary.
- PATH No. 2. From Burford/Brize Road to A.40. Start opposite Kilkenny Lodge follow edge of field until the track above Glebe farm is reached. This leads northwards to Asthall.
- PATH No. 3. From Mason's Arms on the Burford Road to the Carterton Road Opposite the large aircraft hanger.
- PATH No. 4. Starting at South Terrace Station Road, through the Allotments, via a kissing gate and so to Airfield boundary. It is then possible to follow this boundary though no right of way exists there; this has been applied for.
- PATH No. 5. Starts opposite Cambray's in Station Road and bearing to the right leads one to the railway track and on towards Lew Barrow.
- PATH No. 6. Starts as number 5 but bearing away left crosses Abingdon Lane and continue towards Caswell farm.
- PATH No. 7. Starts at the Pop Socket leads down behind Daubigny Mead then bears to the left towards Astrop Farm. The path crosses Abingdon Lane bearing right and eventually links with path No. 6 at Parish boundary.



NOTE

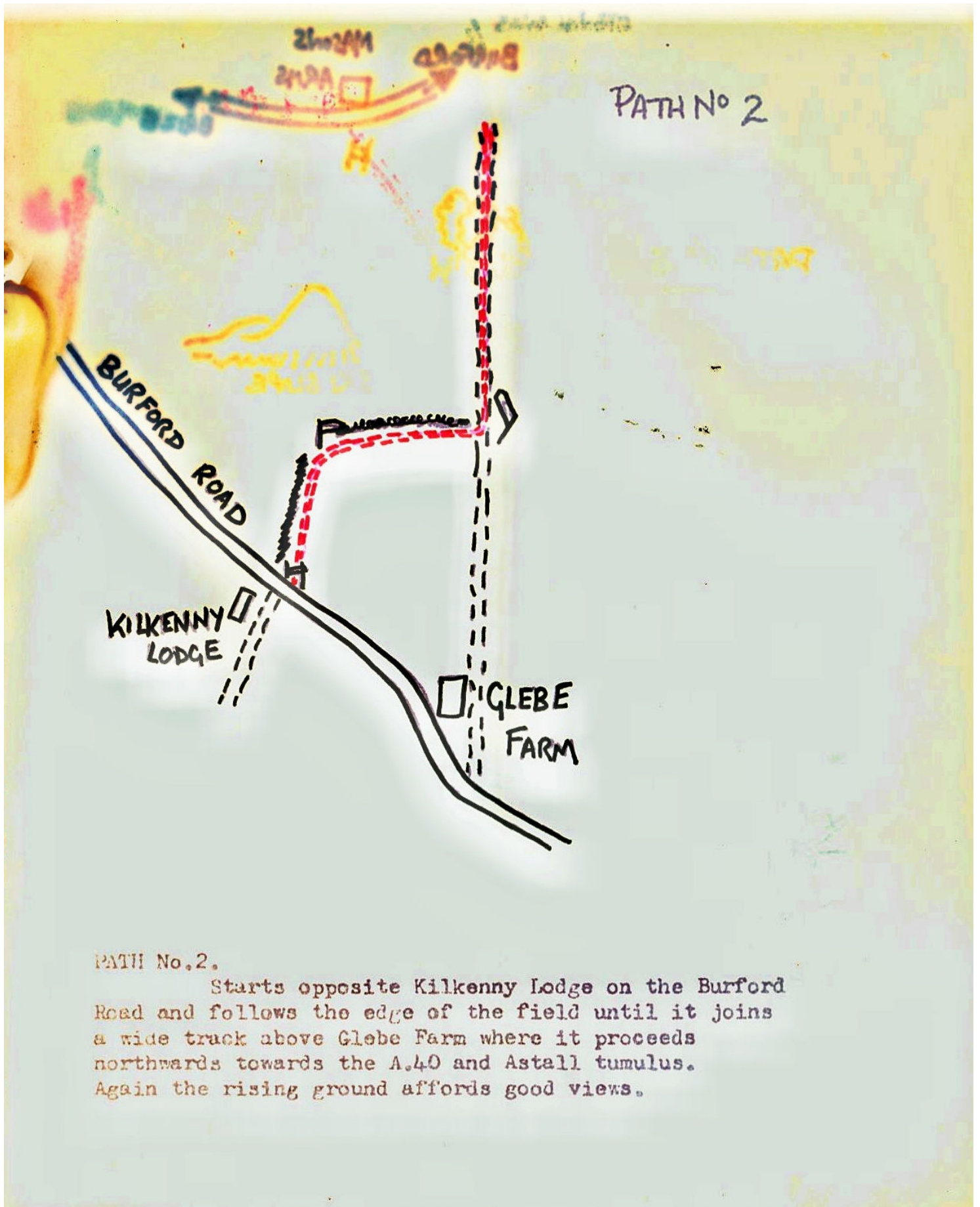
No. 1a. Has a common start with No. 7 bears right through Daubigny Mead and crosses down the eastern edge of the village until it joins path No. 5 and 6.

LEVEL CROSSING

TO LEW.

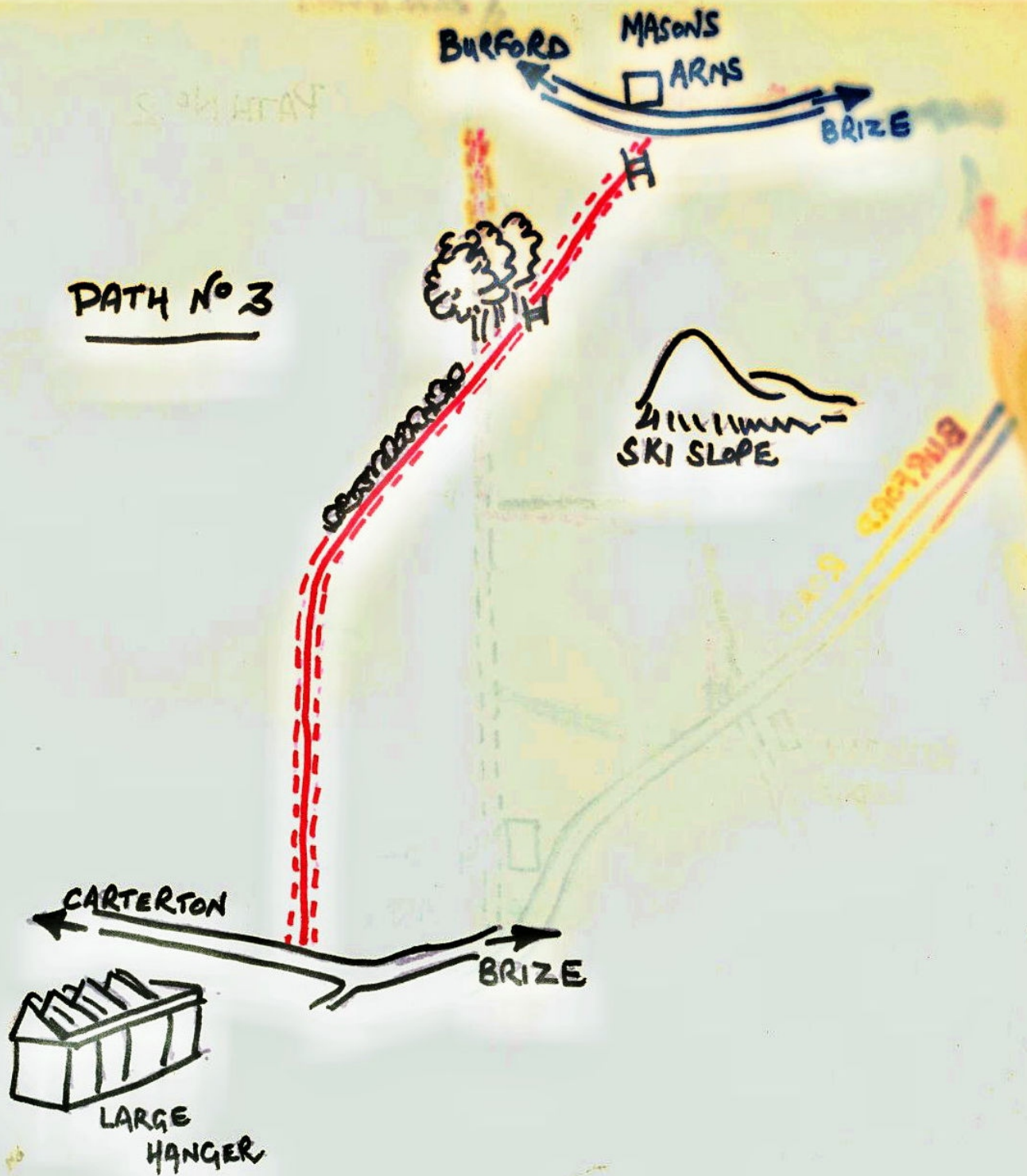


PATH No 1. Starts at the scarp head near the quarry on the Burford Road and follows a cart track southwards. The northern end of it offers pleasant views over Brize As it nears its end on Kilkenny lane the path follows the Parish boundary but of the boundary fence marked on O.S. Map there is no trace.




PATH No.2.

Starts opposite Kilkenny Lodge on the Burford Road and follows the edge of the field until it joins a wide track above Glebe Farm where it proceeds northwards towards the A.40 and Astall tumulus. Again the rising ground affords good views.



PATH No. 3. Path goes from the Brize-Carterton road. More or less opposite the large hanger north along a wide track for two fields, then it bears to the right along the side of a hedge. Past the Ski slope to some mature trees. Across one more field to the Mason's Arms.

STATION ROAD



PATH N° 4

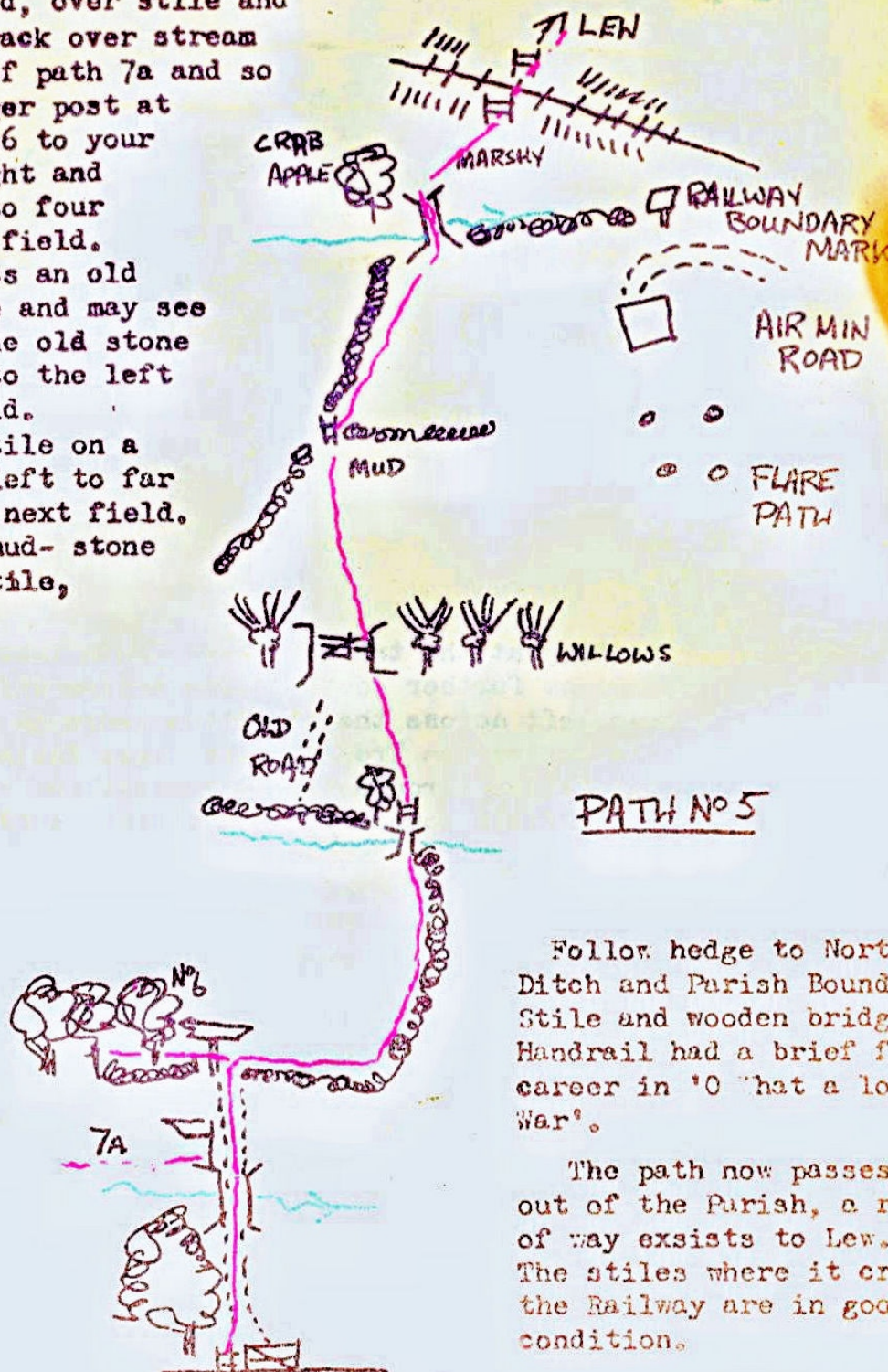
PATH No. 4. Starting at the track between South Terrace and the bungalow further south in Station Road Brize Norton. Bear left across the allotments through the kissing gate behind Yew Tree Cottage. Keep the wall on your left follow through to the thicket and stream to the Airfield Boundary.

PATH No.5. Start opposite Cambray's in Station Road, over stile and follow farm track over stream past the end of path 7a and so to double finger post at next hedge. (No6 to your left) Turn right and follow hedge to four corner of the field.

Here you cross an old bridging stone and may see the part of the old stone stile, angle to the left and cross field.

Gate and stile on a bridge, bear left to far corner of the next field.

Beware of mud- stone of original stile, in situ.



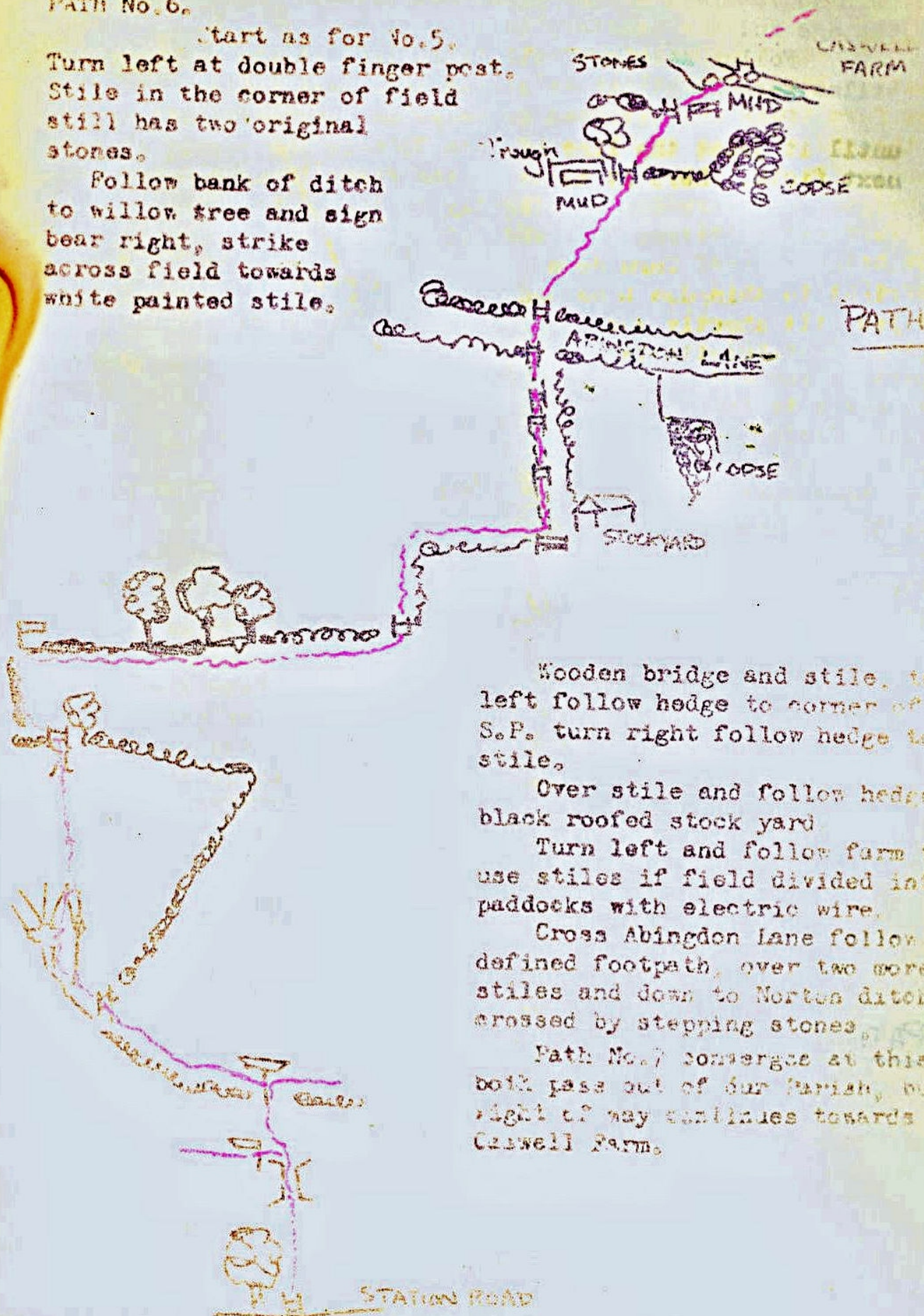
Follow hedge to Norton Ditch and Parish Boundary. Stile and wooden bridge Handrail had a brief film career in 'O 'hat a lovely War'.

The path now passes out of the Parish, a right of way exists to Lew. The stiles where it crossed the Railway are in good condition.

PATH No. 6.

Start as for No. 5.
Turn left at double finger post.
Stile in the corner of field
still has two original
stones.

Follow bank of ditch
to willow tree and sign
bear right, strike
across field towards
white painted stile.



Wooden bridge and stile, turn left follow hedge to corner of S.P. turn right follow hedge to stile.

Over stile and follow hedge black roofed stock yard

Turn left and follow farm track use stiles if field divided into paddocks with electric wire.

Cross Abington Lane follow defined footpath, over two more stiles and down to Nortas ditch, crossed by stepping stones.

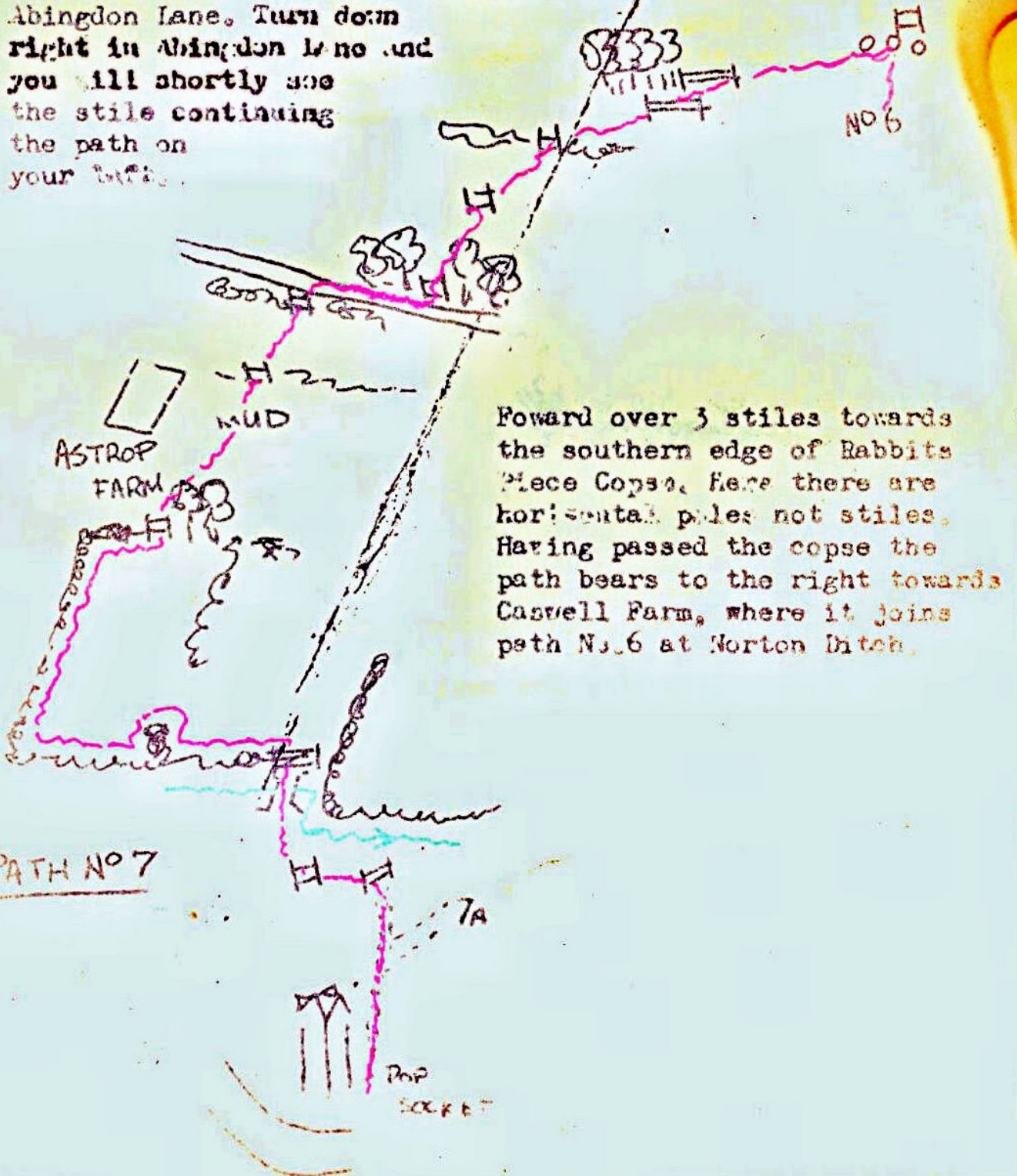
Path No. 7 converge at this point, pass out of our parish, but right of way continues towards Caswell Farm.

PATH No. 7. Start at the Popsocket between Watchman's Cottage and the Cemetery wall.

Follow cemetery wall, turn left at its end over two stiles turn right, cross stream into next field.

Path now diverted to hedge on westward (left hand) side until it joins the line of Path No. 8 in the corner of the next field, where it turns to the right towards Astrop Farm.

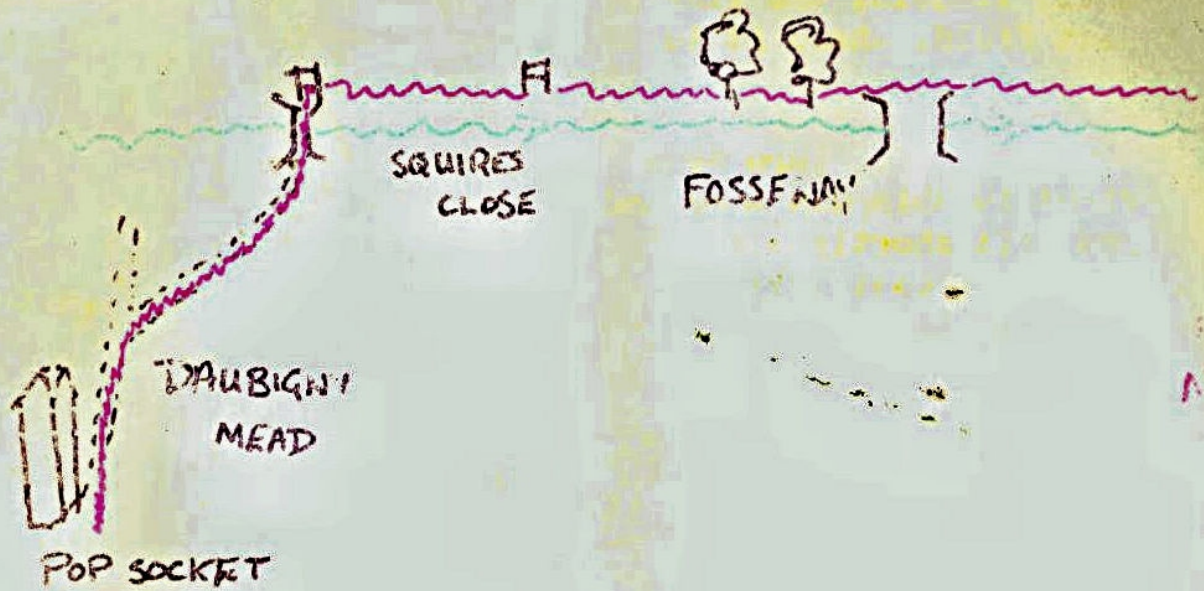
The path angles slightly to the right in front of Astrop Farm and joins Abington Lane. Turn down right in Abington Lane and you will shortly see the stile continuing the path on your left.



Forward over 3 stiles towards the southern edge of Rabbits Piece Copse. Here there are horizontal poles not stiles. Having passed the copse the path bears to the right towards Caswell Farm, where it joins path No. 6 at Norton Ditch.

PATH NO 7

PATH 7a.



PATH No. 7a.

Starts as No. 7 .

Bear right through Daubigny Mead over stile and turn right follows the stream down the eastern side of the village until it joins paths 5 and 6.

